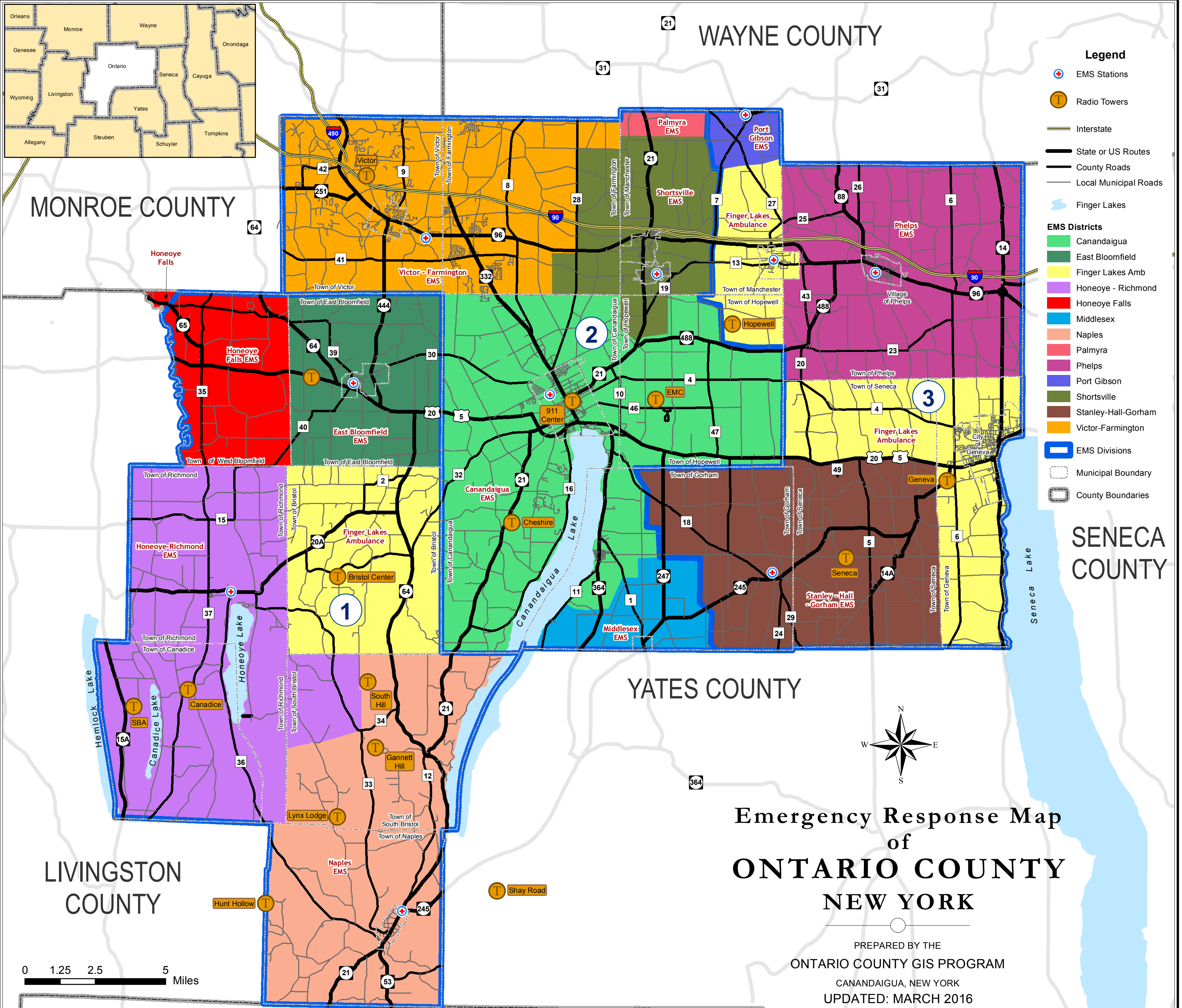


WAYNE COUNTY

MONROE COUNTY

- Legend**
- EMS Stations
 - Radio Towers
 - Interstate
 - State or US Routes
 - County Roads
 - Local Municipal Roads
 - Finger Lakes
- EMS Districts**
- Canandaigua
 - East Bloomfield
 - Finger Lakes Amb
 - Honeoye - Richmond
 - Honeoye Falls
 - Middlesex
 - Naples
 - Palmyra
 - Phelps
 - Port Gibson
 - Shortsville
 - Stanley-Hall-Gorham
 - Victor-Farmington
- Other Symbols**
- EMS Divisions
 - Municipal Boundary
 - County Boundaries

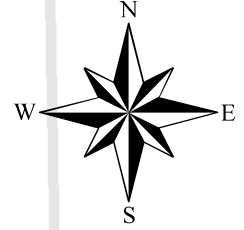


SENECA COUNTY

YATES COUNTY

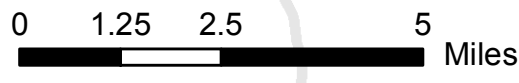
LIVINGSTON COUNTY

STEUBEN COUNTY



Emergency Response Map of ONTARIO COUNTY NEW YORK

PREPARED BY THE
ONTARIO COUNTY GIS PROGRAM
CANANDAIGUA, NEW YORK
UPDATED: MARCH 2016



IMPORTANT NOTICE AND DISCLAIMER:
THIS MAP AND INFORMATION IS PROVIDED "AS IS" AND ONTARIO COUNTY MAKES NO WARRANTIES OR GUARANTEES, EXPRESSED OR IMPLIED, INCLUDING WARRANTIES OF TITLE, NON-INFRINGEMENT, MERCHANTABILITY AND THAT OF FITNESS FOR A PARTICULAR PURPOSE CONCERNING THIS MAP AND THE INFORMATION CONTAINED HEREIN. USER ASSUMES ALL RISKS AND RESPONSIBILITY FOR DETERMINING WHETHER THIS MAP IS SUFFICIENT FOR PURPOSES INTENDED.

Note: EMS Response Areas Developed from the Ontario County 9-1-1 Center's Dispatch Map. Response Area Boundaries are approximate and should be used for general reference only.