

# HUC 11 Watersheds of ONTARIO COUNTY NEW YORK







Prepared by the  
Ontario County  
GIS Program  
Canandaigua, New York  
2017



5

Miles

## LEGEND

-  Thruway Exits
-  NYS Thruway
-  State or US Routes
-  County Roads
-  HUC 11 Watersheds
-  Water Bodies
-  Municipal Boundary
-  County Boundaries

**DATA SOURCES:**  
Ontario County  
NYS GIS Program

**IMPORTANT NOTICE AND DISCLAIMER:**  
THIS MAP AND INFORMATION IS PROVIDED "AS IS" AND ONTARIO COUNTY MAKES NO WARRANTIES OR GUARANTEES, EXPRESSED OR IMPLIED, INCLUDING WARRANTIES OF TITLE, NON-INFRINGEMENT, MERCHANTABILITY AND THAT OF FITNESS FOR A PARTICULAR PURPOSE CONCERNING THIS MAP AND THE INFORMATION CONTAINED HEREIN. USER ASSUMES ALL RISKS AND RESPONSIBILITY FOR DETERMINING WHETHER THIS MAP IS SUFFICIENT FOR PURPOSES INTENDED.

