






Official Zoning Map The Town of Gorham

Effective May 25, 2001

As amended April 4, 2005
As amended December 29, 2005

Legend



Tax Parcels

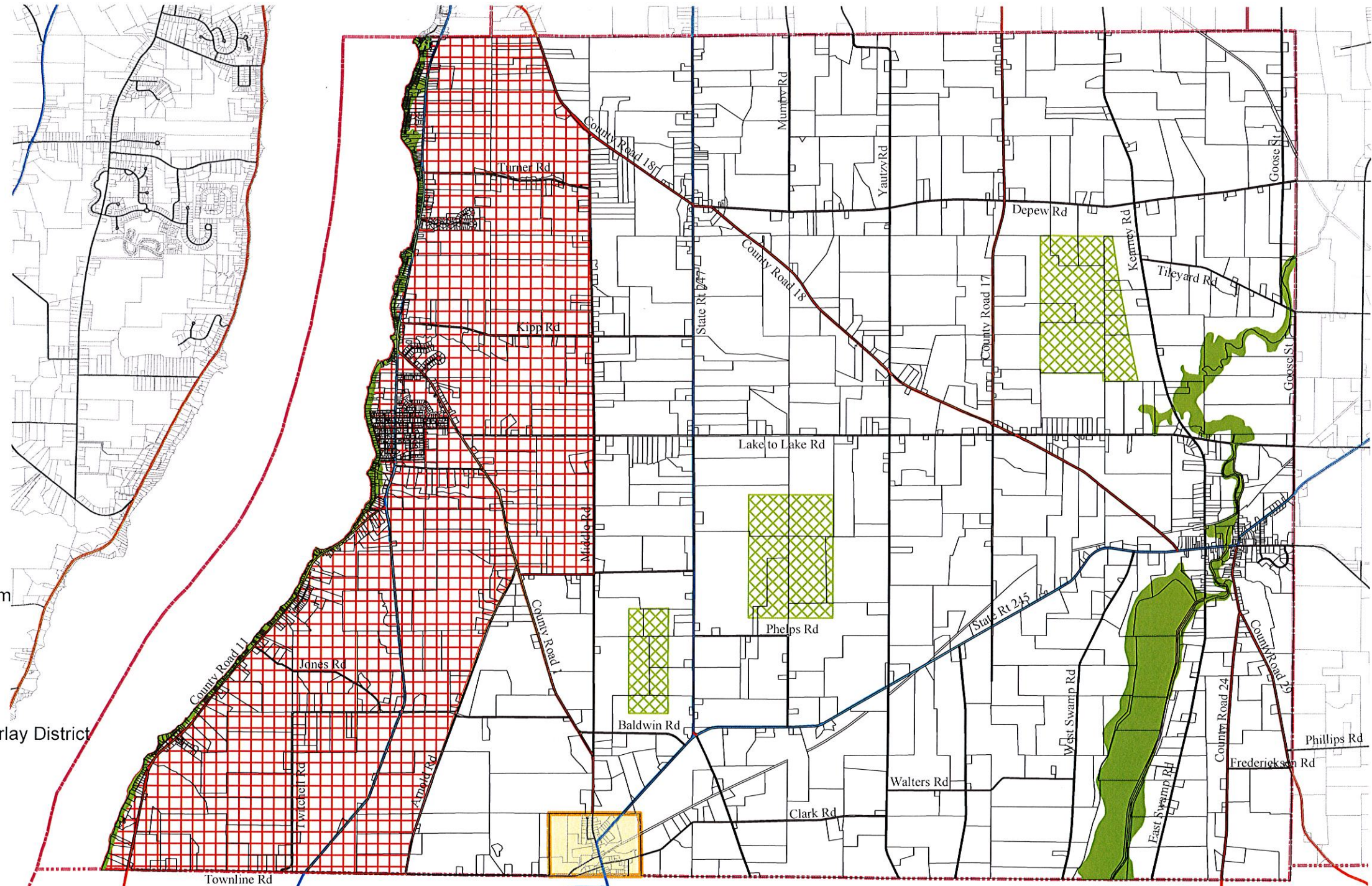
-  Parcels outside Gorham
-  Parcels in Gorham
-  TOD
-  LDO
-  FPO - Flood Plain Overlay District

Street Centerlines

- Road Classes
-  NYS Thruway
 -  State or US Routes
 -  County Roads
 -  Municipal Roads
 -  Private Drives

Municipal Boundaries

-  Village of Rushville
-  Town



Source of Digital Tax Parcel Data: Copyright 2009 by County of Ontario, All Rights Reserved, used by permission
Source of Digital Zoning Data: 2001 & 2005, County of Ontario, Planning Department, All Rights Reserved, used by permission