




























FUTURE LAND USE MAP HONEOYE HAMLET

DRAFT 3-31-2023

Legend

-  Municipal Boundary
-  Tax Parcels
- Public & Not For Profit Key**
-  Bergen Swamp Preservation Society
-  Honeoye Creek Wildlife Management Area (NYS)
-  Proposed Addition to Honeoye Creek WMA
-  Honeoye Inlet Wildlife Management Area (NYS)
-  State or US Routes
-  County Roads
-  Municipal Roads
-  Private Drives
-  Sandy Bottom Nature Trail
-  Sandy Bottom Boardwalk
-  Proposed Trails/Sidewalks
- FUTURE LAND USE**
-  B: Business
-  CLI: Commercial-Light Industrial
-  FP: Farming Preferred
-  HC: Hamlet Core
-  MXU C/LI: Mixed Use Commercial/Light Industrial
-  MXU C/R: Mixed Use Commercial/Residential
-  PF: Public Facilities
-  PMF: Private Managed Forest
-  PNPC: Public & Not-for-Profit Conservation
-  POS: Parks & Open Space
-  RH: Residential Higher Density
-  RL: Residential Low Density
-  RM: Residential Medium Density
-  RR: Rural Recreation

