
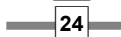








Town of Richmond 2022 Comprehensive Plan

MAP xxx
Transportation Network

Legend

-  State or US Routes
-  County Roads
-  Municipal Roads
-  Private Drives
-  Railroads
-  Water Bodies
-  City and Town Boundaries
-  County Boundaries

Data Sources and Year:

Hydrology (Eagleview LiDAR: 2006)
 Municipal Boundaries (NYS GIS Program: 2020)
 County Boundaries (NYS GIS Program: 2020)
 Railroads (Ontario County GIS: 2022)
 Street Centerlines (Ontario County GIS: 2022/NYS GIS Program 2021)



Notes

1. This map is reasonably accurate and should be used for general reference only
2. This Map Copyright 2022 by the County of Ontario, Planning Department, All Rights Reserved

IMPORTANT NOTICE AND DISCLAIMER:
 THIS MAP AND INFORMATION IS PROVIDED "AS IS" AND ONTARIO COUNTY MAKES NO WARRANTIES OR GUARANTEES, EXPRESSED OR IMPLIED, INCLUDING WARRANTIES OF TITLE, NON-INFRINGEMENT, MERCHANTABILITY AND THAT OF FITNESS FOR A PARTICULAR PURPOSE CONCERNING THIS MAP AND THE INFORMATION CONTAINED HEREIN. USER ASSUMES ALL RISKS AND RESPONSIBILITY FOR DETERMINING WHETHER THIS MAP IS SUFFICIENT FOR PURPOSES INTENDED.

